

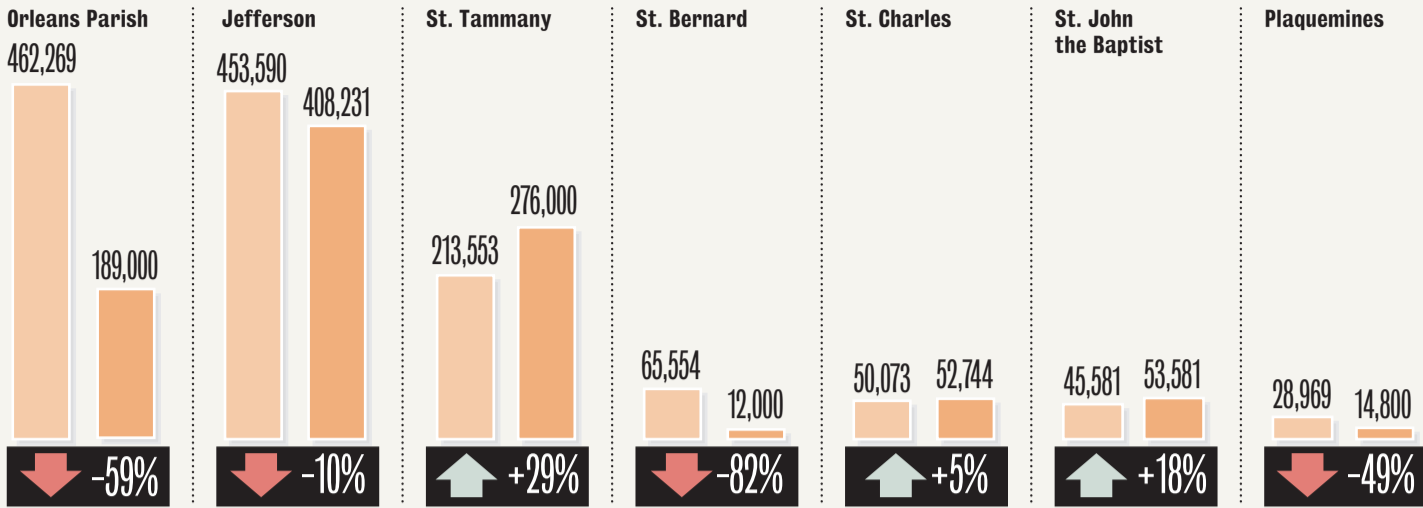
RECOVERY BY THE NUMBERS

PRE-KATRINA CURRENT

POPULATION



METRO AREA

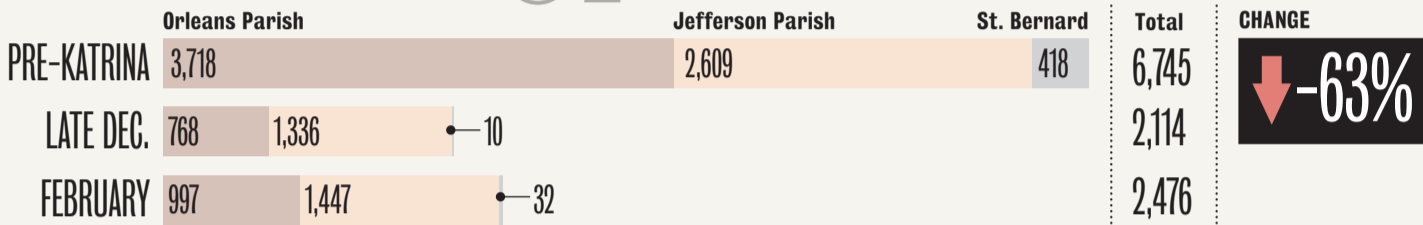


WORK FORCE

METRO AREA CIVILIAN LABOR FORCE




RESTAURANTS/OTHER FOOD OUTLETS




HOTELS

METRO AREA HOTELS/MOTELS IN OPERATION



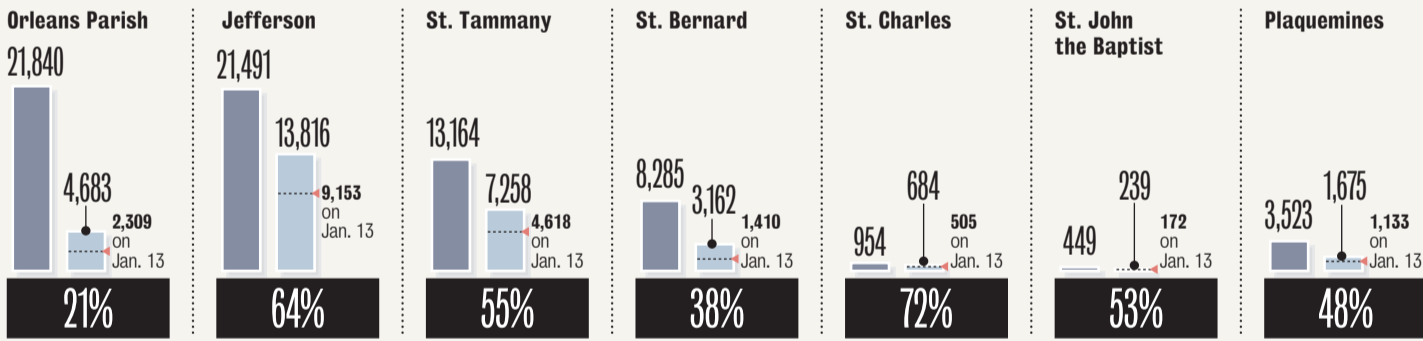
HOSPITALS

METRO AREA GENERAL ACUTE CARE

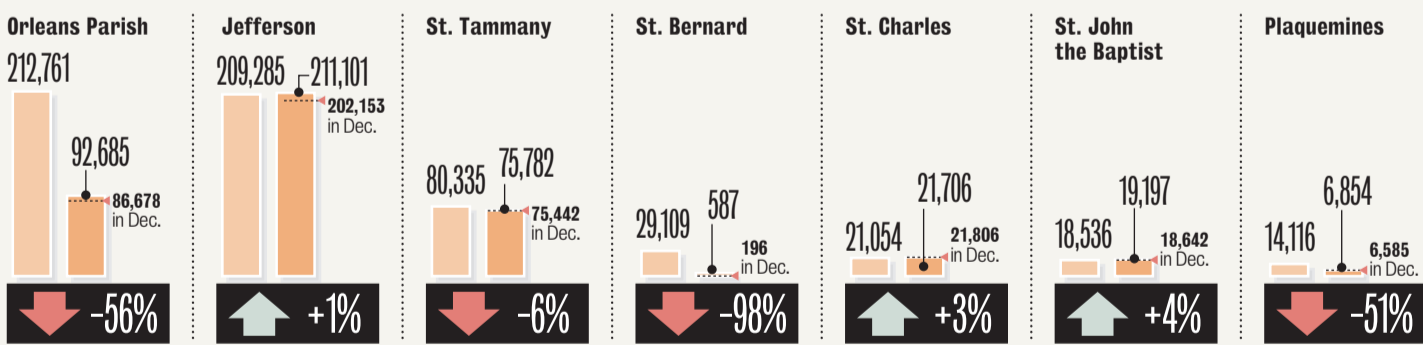


FEMA TRAILERS/MOBILE HOMES

METRO AREA, as of Feb. 21



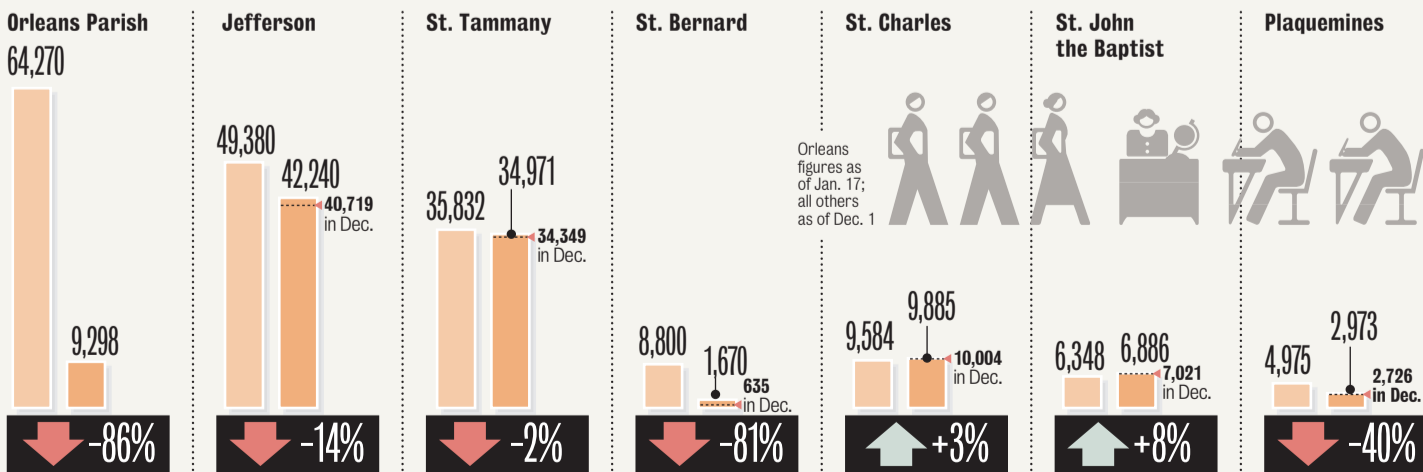
ELECTRIC SERVICE



Data from Entergy New Orleans, Entergy Louisiana and Cleco. Orleans data only includes customers actually receiving power — not reflecting accounts that could receive power but aren't.

PUBLIC SCHOOLS

STUDENT POPULATIONS by parish



CATHOLIC SCHOOLS****

SCHOOLS IN OPERATION



Note: Percentages rounded; only partial data available in some cases. Sources: Census Bureau; La. Dept. of Labor; La. Dept. of Economic Development; New Orleans Convention and Visitors Bureau; Louisiana Restaurant Association; Federal Emergency Management Agency; Transit officials; Metropolitan Hospital Council; Entergy; Louisiana Department of Education; Associated Press; Army Corps of Engineers; Staff research